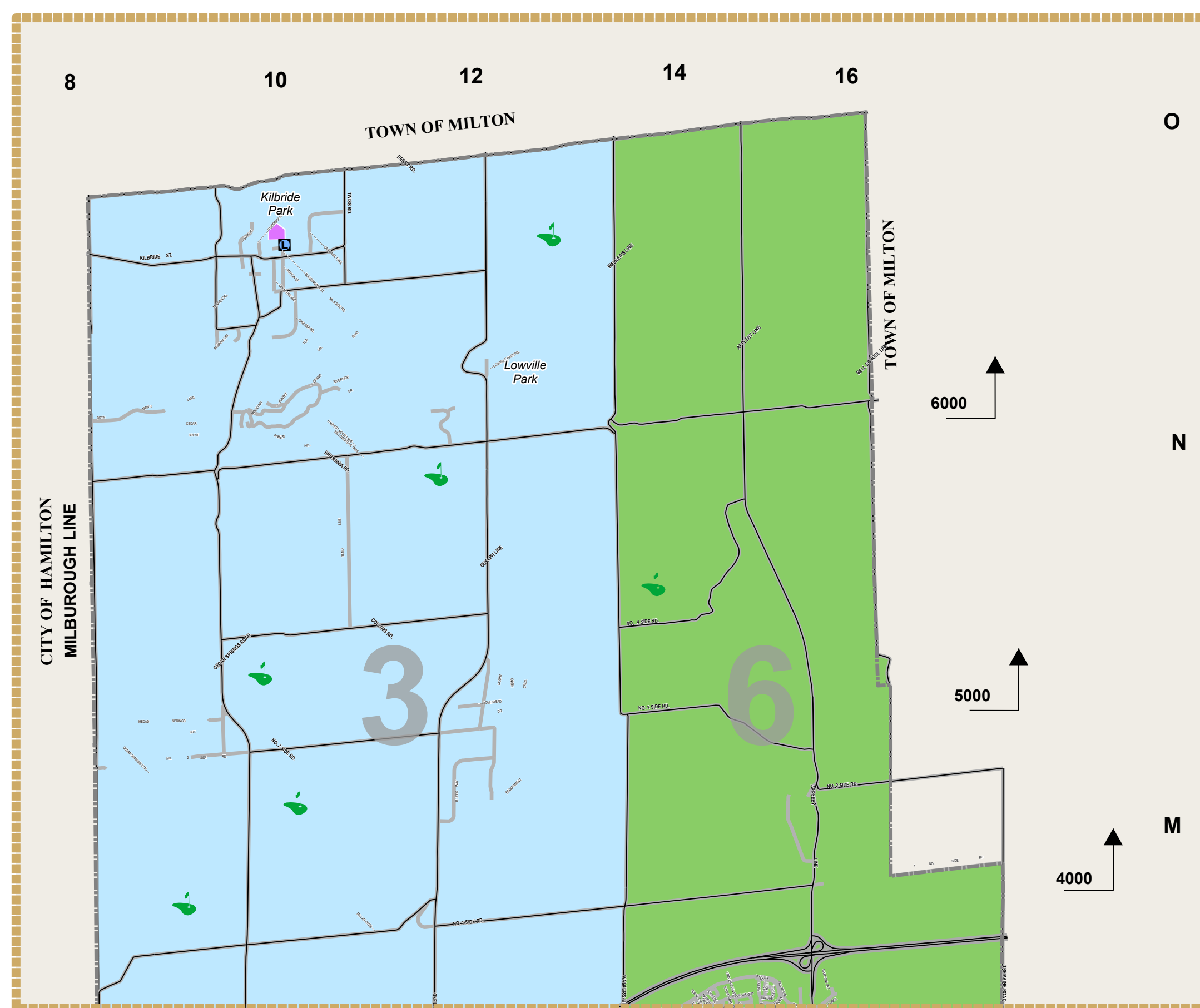


RURAL AREA NORTH OF HIGHWAY No. 407



4000  
RURAL AREA  
NORTH  
OF  
HIGHWAY 407

3000

2000

1000

500

0

CITY OF HAMILTON

CITY OF HAMILTON  
MILBROUGH LINE

CITY OF HAMILTON

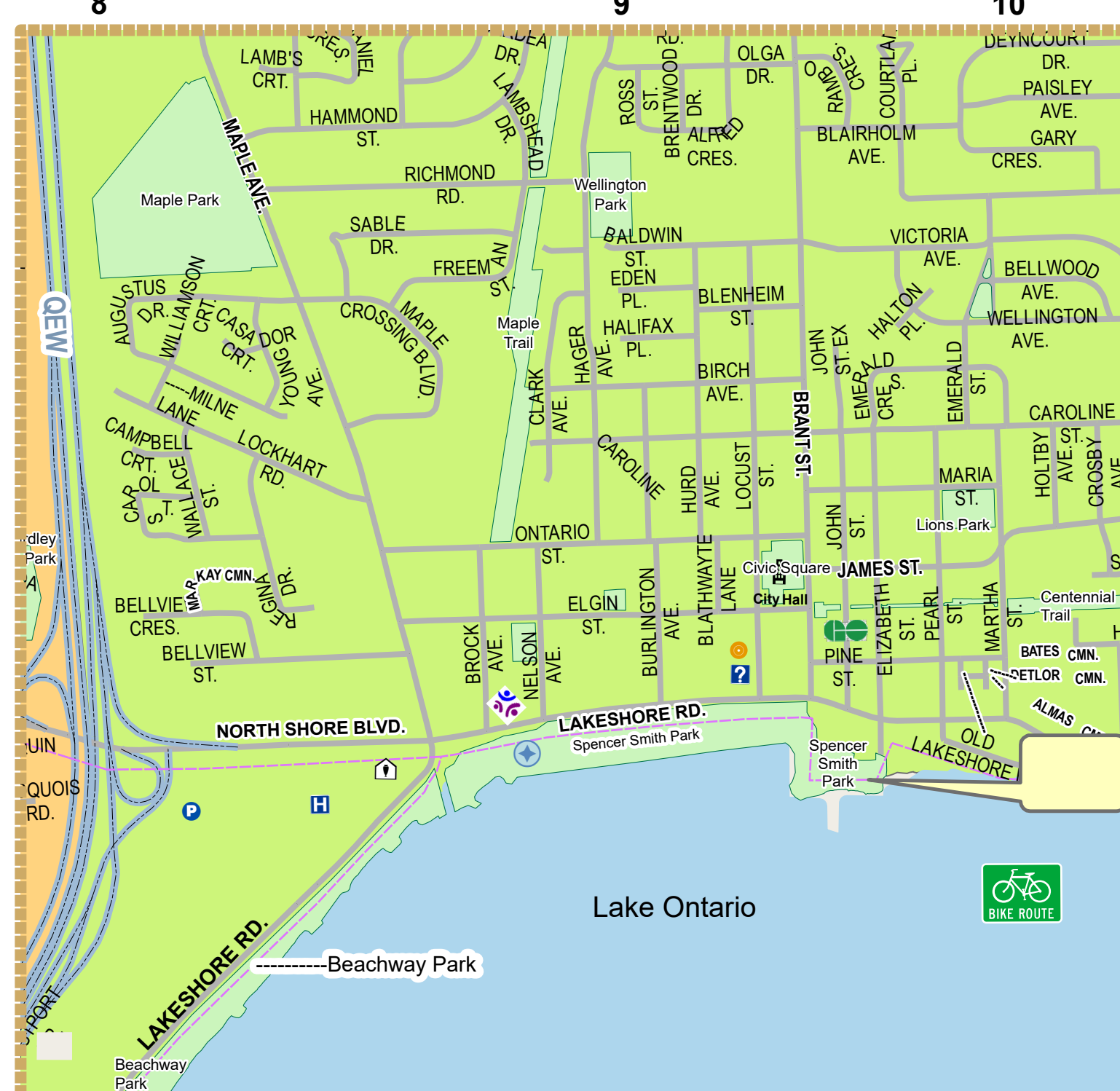
TOWN OF OAKVILLE

BURLINGHAM

BURLINGHAM

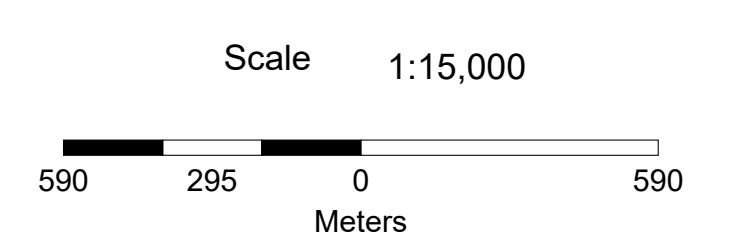

West - East

DOWNTOWN DETAIL



**LEGEND** Disclaimer: For 2026 election purposes only. New ward boundaries take effect November 15th, 2026.

Police	Joseph Brant Museum	Park
Hospital	Arts Centre	Waterfront Trail
GO Station	Discovery Landing	Golf Course
Library	Visitor Information Centre	Performing Arts Centre
Arena	Parking Garage	Pool
Community Centre		



WARNING! The information contained herein is compiled from other documentation and may contain errors, omissions or inaccuracies. The City of Burlington, its officers, employees and agents are not responsible for, and the users by accepting this document hereby waive as against the said City, its officers, employees, agents, any claim for damages arising from or in any way related to any errors, omissions, misrepresentation or inaccuracies contained in the document whether due to negligence or otherwise. Any user is advised to verify all information and assume all risk in relying on the information contained herein.

